

**VISUAL  
OPERATION  
CHART**

**AD ELEV 289**

<b>ZADAR</b>	<b>SPLIT</b>
APP / Radar 118.600	APP / Radar 120.875
TWR 123.700	


**ZADAR / Zemunik  
CROATIA**



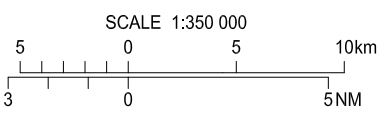
CHANGE: magnetic variation; title; page number

Reporting Point	Definition
<b>E4</b>	East of village Škabrnja
<b>K2</b>	Island Kornati
<b>N6</b>	Village Ražanac
<b>O2</b>	Town Obrovac
<b>P2</b>	Town Pirovac
<b>R1</b>	Village Rivanj
<b>S4</b>	Between villages Pašman and Turanj
<b>V1</b>	Village Vir
<b>W2</b>	Between villages Preko and Kali
<b>W3</b>	Island Prvič
<b>Z1</b>	Village Žažvić

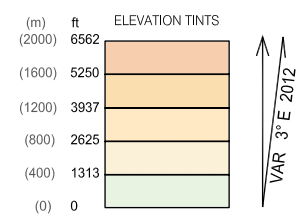
Two-way radio communication required.  
Contact Tower normally at reporting points or any other point but not later than 5min prior to entering CTR.



**ATTENTION:**  
For latest information consult relevant publications, and NOTAMs!  
Prominent transmission lines data not complete!  
No guarantee for the completeness and accuracy of obstacles!



**ALTITUDES AND ELEVATIONS IN FT**



OVA STRANICA JE NAMJERNO OSTAVLJENA PRAZNA  
THIS PAGE INTENTIONALLY LEFT BLANK